








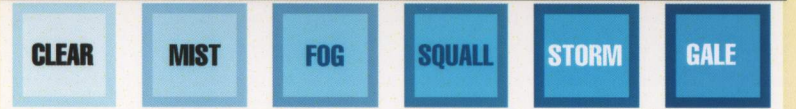
Great War at Sea: Caribbean Map

LEGEND

		American Major/Minor Port
		Spanish Major/Minor Port
		Neutral Major/Minor Port



WEATHER TRACK



CARIBBEAN WEATHER TABLE

Weather condition changes on weather die roll as follows:

Winter/Spring: December-May		Summer/Fall: June-November	
Die roll	Change	Die Roll	Change
1-2	Decrease one level	1-3	Decrease one level
3-5	No change	4-5	No change
6	Increase one level	6	Increase one level*

*Check for tropical cyclone formation